

CPS 10387/1a - Map

119°0'7"E

119°0'14"E

119°0'22"E

119°0'29"E

119°0'36"E

22°6'7"S

22°6'14"S

22°6'22"S

22°6'7"S

22°6'14"S

22°6'22"S






General Lease
General Lease
General Lease
SHIRE OF ASHBURTON
LOT 65 ON PLAN 48920
General Lease

LOT 5418 ON PLAN 404418

LOT 5418 ON PLAN 404418

Legend

-  CPS areas applied to clear
-  Land Tenure (LGATE_226) - SLIP
-  Local Government Authorities



0 50 100 150 200 m



1:2,830

Projection: GDA 2020



GOVERNMENT OF
WESTERN AUSTRALIA