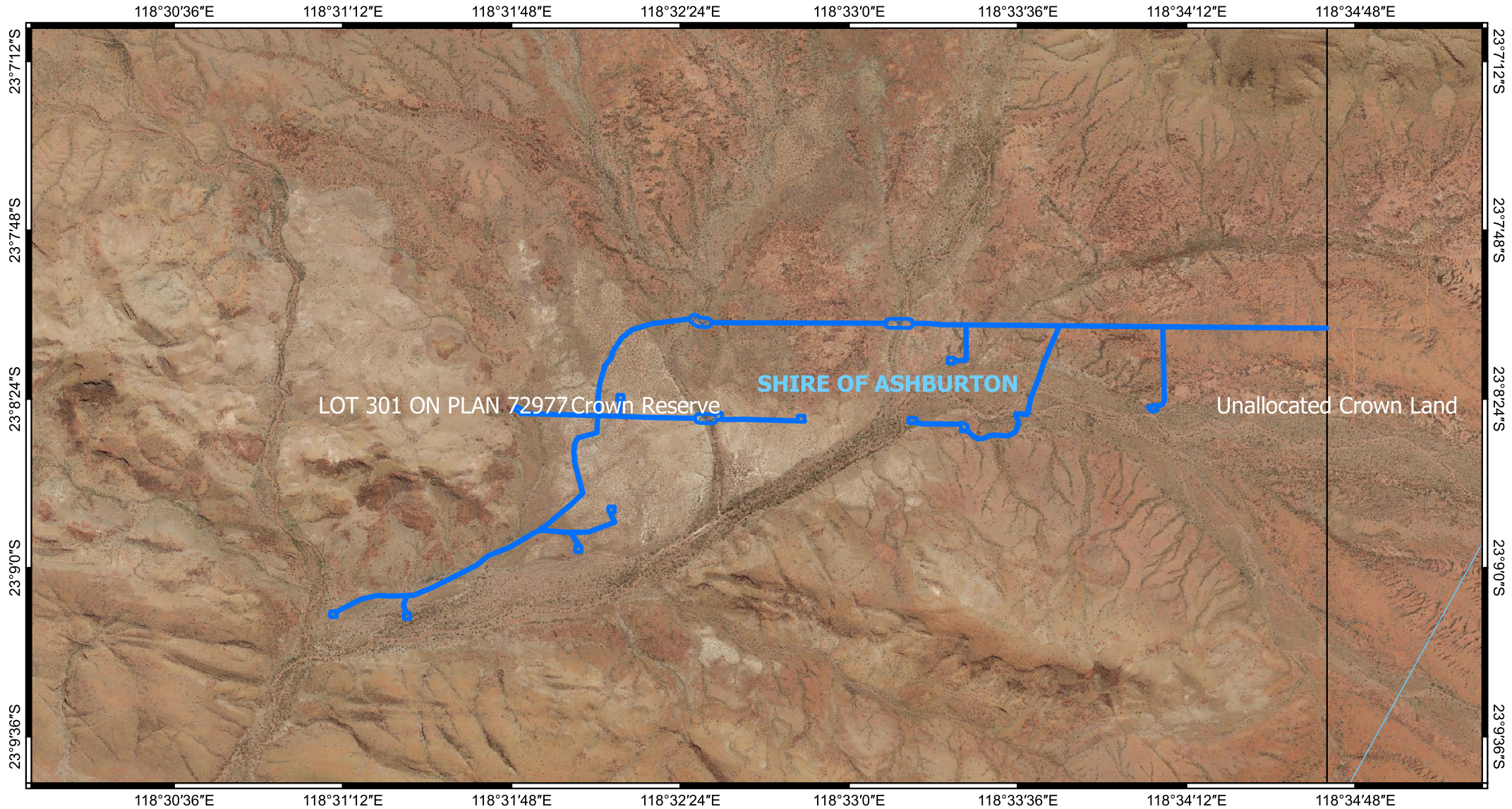



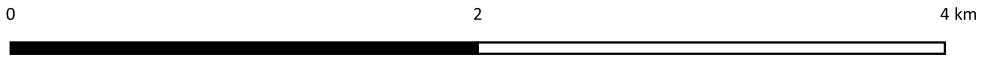


# CPS 10408/1 - Map



## Legend

-  CPS areas applied to clear
-  Land Tenure
-  Local Government Authorities



1:26,000

Projection: GDA 2020



GOVERNMENT OF  
WESTERN AUSTRALIA