

CPS 10410/1 - Map

115°59'56"E

116°0'0"E

116°0'4"E

116°0'7"E

116°0'11"E

34°36'32"S

34°36'36"S

34°36'40"S

34°36'43"S

34°36'47"S

34°36'50"S

34°36'32"S

34°36'36"S

34°36'40"S

34°36'43"S

34°36'47"S

34°36'50"S



Tree Plantation(9026-DOC N690955)

LOT 9026 ON PLAN 153254 LOT 9026 ON PLAN 153254

Pioneer Rd

Road

SHIRE OF MANJIMUP

LOT 8905 ON PLAN 153254

LOT 8905 ON PLAN 153254

Road

LOT 3093 ON PLAN 36434

Crown Reserve

Pioneer Rd

115°59'56"E




116°0'0"E

116°0'4"E

116°0'7"E

116°0'11"E

Legend


-  CPS areas applied to clear
-  Land Tenure (LGATE_226) - SLII
-  Local Government Authorities

Roads

-  Minor



0 50 100 150 m



Projection: GDA 2020

1:2,000



GOVERNMENT OF
WESTERN AUSTRALIA