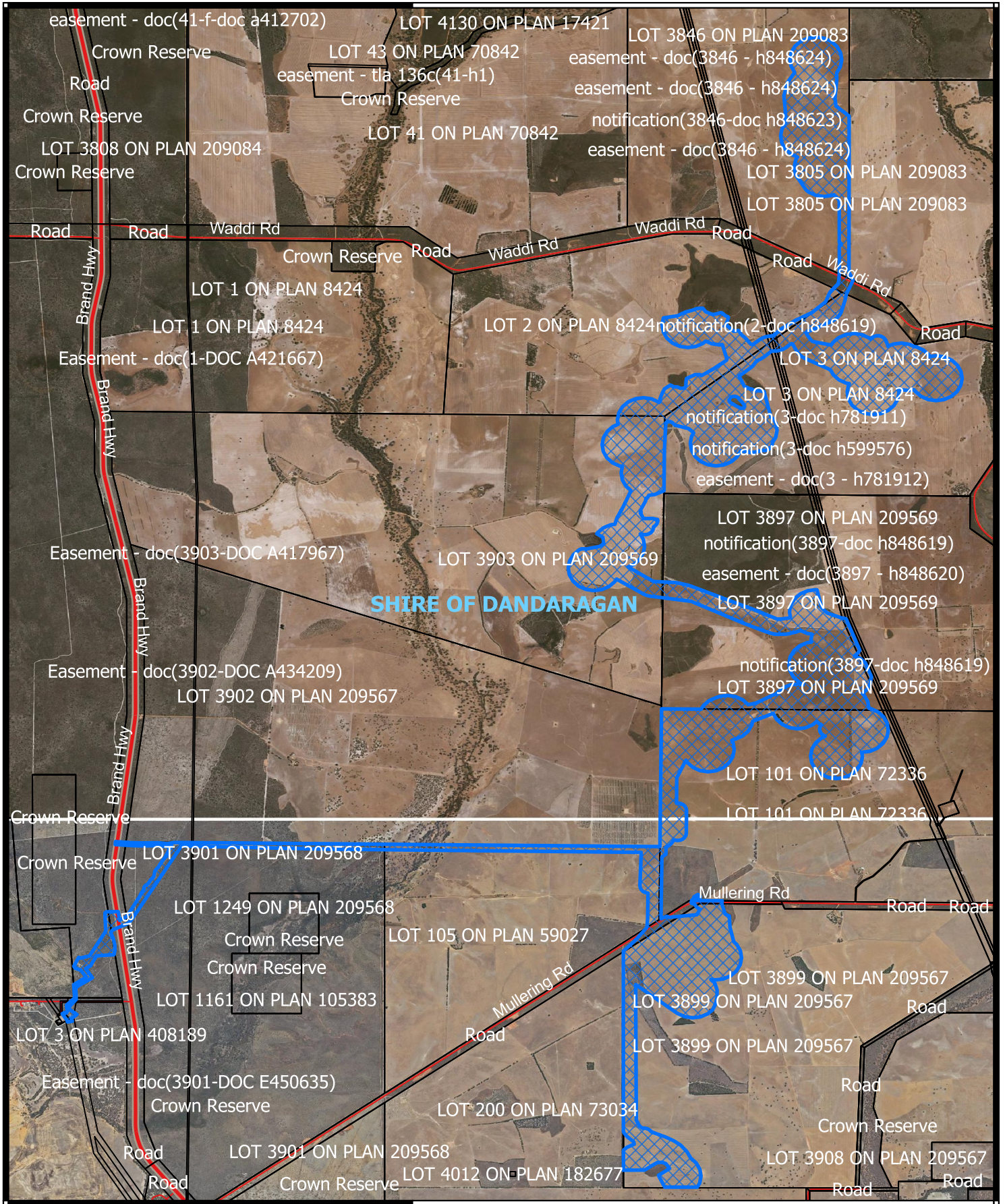





CPS 10418/1 - Map

115°30'0"E



115°30'0"E

Legend


-  CPS areas applied to clear
-  Land Tenure (LGATE_226) - SLIP
-  Local Government Authorities

Roads

-  State Highway
-  Minor



0 1 2 3 km



1:45,000

Projection: GDA2020



GOVERNMENT OF
WESTERN AUSTRALIA