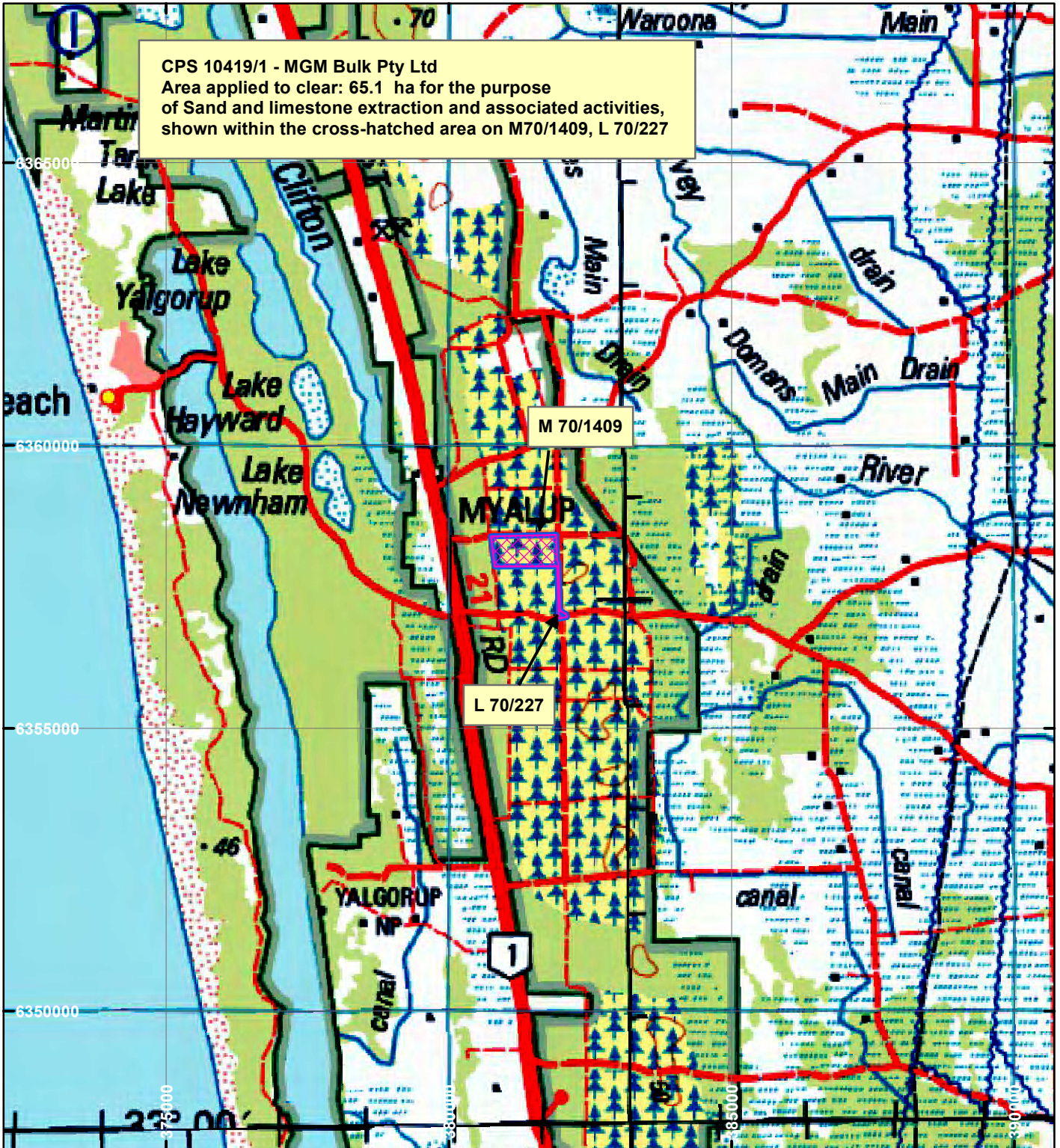




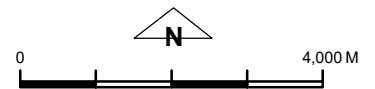
# CPS 10419/1 - MGM Bulk Pty Ltd

CPS 10419/1 - MGM Bulk Pty Ltd  
 Area applied to clear: 65.1 ha for the purpose  
 of Sand and limestone extraction and associated activities,  
 shown within the cross-hatched area on M70/1409, L 70/227



## LEGEND

-  Clearing Instruments
-  Mining Tenements



Geocentric Datum Australia 1994

Note: the data in this map have not been projected. This may result in geometric distortion or measurement inaccuracies.

..... Date .....

Officer with delegated authority under Section 20 of the Environmental Protection Act 1986

Information derived from this map should be confirmed with the data custodian acknowledged by the agency acronym in the legend.

