

CPS 10422/1 - Context map

115°6'0"E

115°9'0"E

115°12'0"E

115°15'0"E

115°18'0"E

33°48'0"S

33°51'0"S

33°54'0"S

33°57'0"S

34°0'0"S

34°3'0"S

33°48'0"S

33°51'0"S

33°54'0"S

33°57'0"S

34°0'0"S

34°3'0"S

CITY OF BUSSELTON

SHIRE OF AUGUSTA MARGARET RIVER



115°6'0"E



115°9'0"E

115°12'0"E


115°15'0"E

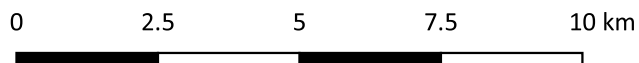
115°18'0"E

Legend

-  CPS areas applied to clear
-  Local Government Authorities

Roads

-  State Highway



Projection: GDA 2020

1:100,000



GOVERNMENT OF
WESTERN AUSTRALIA