

CPS 10422/1 - Map

115°11'31"E

115°11'38"E

33°55'5"S

33°55'5"S

33°55'12"S

33°55'12"S

33°55'19"S

33°55'19"S

LOT 2280 ON PLAN 203064
LOT 2280 ON PLAN 203064
SHIRE OF AUGUSTA MARGARET RIVER

Bramley River Rd
Road

LOT 62 ON PLAN 37196




LOT 1 ON PLAN 87619

LOT 2278 ON PLAN 203064
LOT 2278 ON PLAN 203064

115°11'31"E

115°11'38"E

Legend

-  CPS areas applied to clear
-  Land Tenure (LGATE_226) - SLII
-  Local Government Authorities

Roads

-  Minor



0 50 100 150 m



Projection: GDA 2020

1:2,000



**GOVERNMENT OF
WESTERN AUSTRALIA**