





# CPS 10424/1 - Map




## Legend

-  CPS areas applied to clear
-  Land Tenure (LGATE\_226) - SLIP
-  Local Government Authorities
-  Minor



0 50 100 150 200 m



1:2,500

Projection: GDA2020



GOVERNMENT OF  
WESTERN AUSTRALIA