

CPS 10428/1b - Map




96°49'1"E 96°49'5"E 96°49'8"E 96°49'12"E 96°49'16"E 96°49'19"E 96°49'23"E


12°10'23"S
12°10'26"S
12°10'30"S
12°10'34"S
12°10'37"S
12°10'41"S
12°10'44"S
12°10'48"S
12°10'52"S

12°10'23"S
12°10'26"S
12°10'30"S
12°10'34"S
12°10'37"S
12°10'41"S
12°10'44"S
12°10'48"S
12°10'52"S



Legend

-  CPS areas applied to clear
-  Land Tenure
-  Local Government Authorities



1:3,500

Projection: GDA2020



GOVERNMENT OF
WESTERN AUSTRALIA