




CPS 10428/2 - Map (a)




Legend

-  CPS areas applied to clear
-  Land Tenure
-  Local Government Authorities



0 75 150 225 m



1:3,500

Projection: GDA2020



GOVERNMENT OF
WESTERN AUSTRALIA