




CPS 10428/2 Map (b)



LEGEND

-  Land Tenure (LGATE_226) - SLIP
-  Local Government Authorities
-  CPS areas applied to clear



0 25 50 m

1:1,513.423736
Projection: GDA2020



**GOVERNMENT OF
WESTERN AUSTRALIA**