

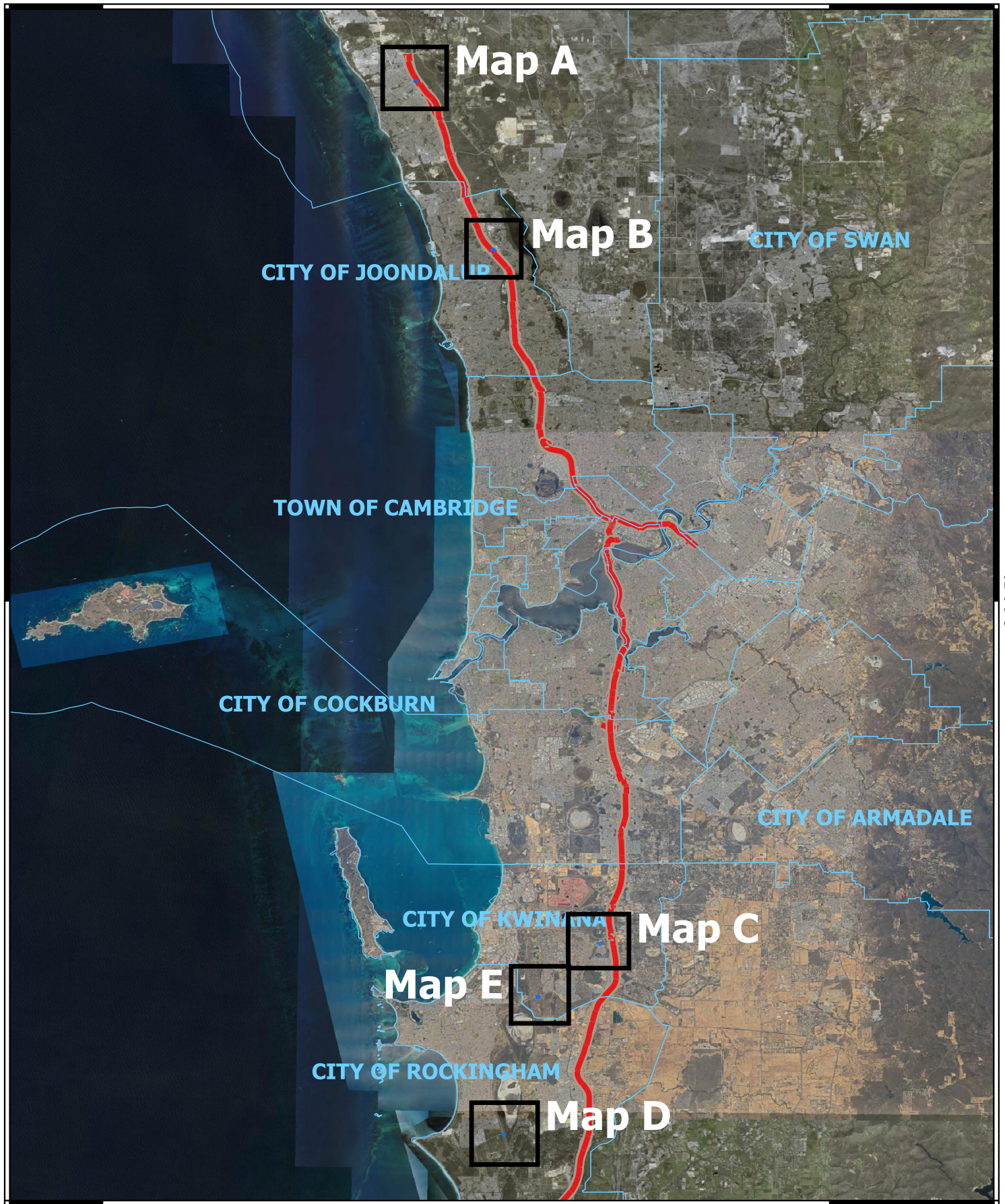
CPS 10443/1 - Context Map

115°30'0"E

116°0'0"E

32°0'0"S



32°0'0"S



115°30'0"E

116°0'0"E

Legend

-  CPS areas applied to clear
-  Local Government Authorities

Roads

-  Freeway



0 5 10 15 20 km



1:250,000

Projection: GDA2020



GOVERNMENT OF
WESTERN AUSTRALIA