

CPS 10433/2 - Site G

115°51'22"E

115°51'24"E

32°03'7"S

32°03'7"S

32°04'0"S

32°04'0"S

CITY OF SOUTH PERTH

Road

Kwinana Fwy

Kwinana Fwy

Kwinana Fwy

Road

Kwinana Fwy

Kwinana Fwy

Road

Kwinana Fwy

Kwinana Fwy

Kwinana Fwy





Crown Reserve

Crown Reserve

115°51'22"E

115°51'24"E

LEGEND

-  CPS areas applied to clear
-  Land Tenure (LGATE_226) - SLIP
-  Local Government Authorities
-  Roads



0 10 20 30 m

1:450
Projection: GDA 2020



Government of Western Australia
Department of Water and Environmental Regulation

