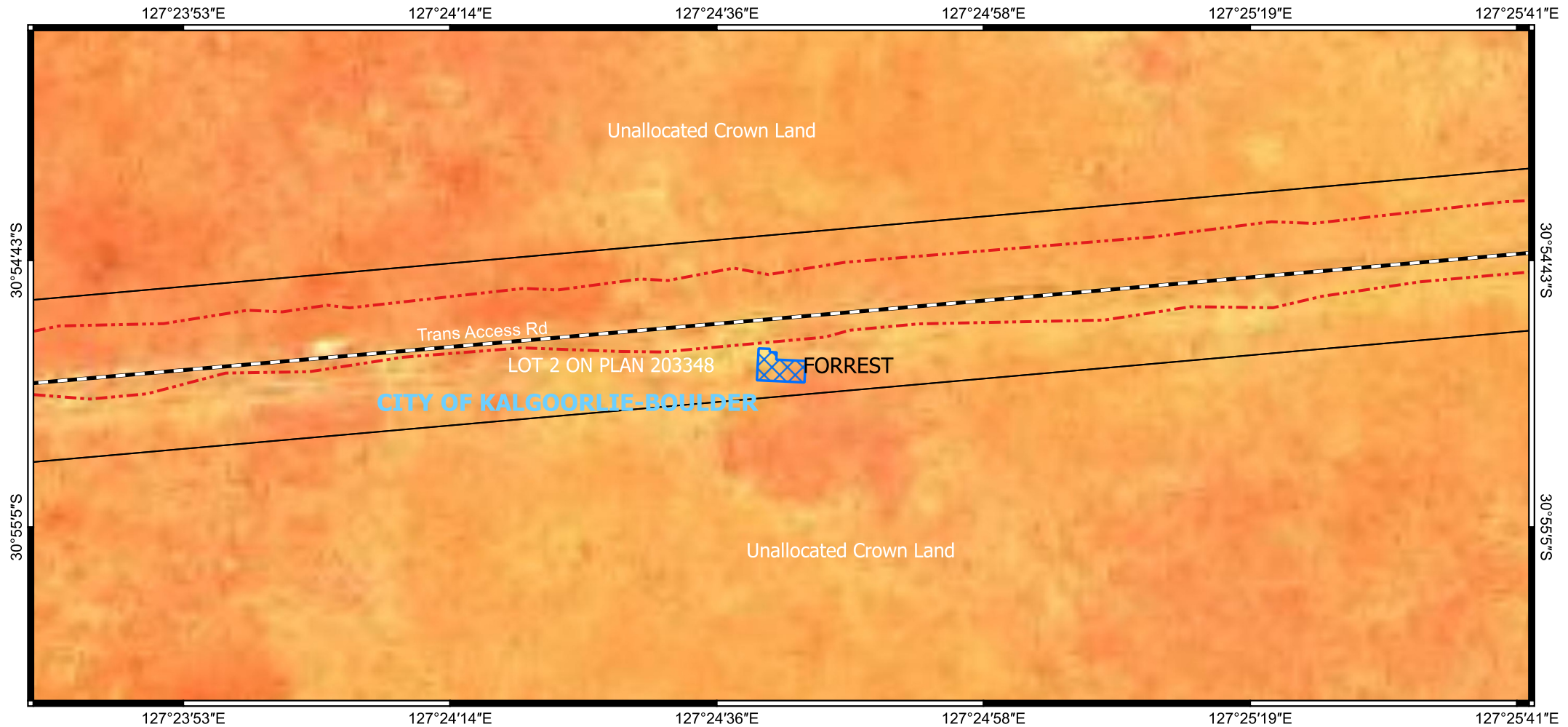





CPS 10439/1 - Map E



Legend

-  CPS areas applied to clear
-  Land Tenure
-  Localities

 Local Government Authorities

Roads

 Track

Railways

 Operational

0 250 500 m

1:9,000

Projection: GDA 2020

