




# CPS 10450/1 - Map




## Legend

-  CPS areas applied to clear
-  Land Tenure
-  Local Government Authorities



0 50 100 150 200 m



1:2,200.015841

Projection: GDA 2020



GOVERNMENT OF  
WESTERN AUSTRALIA