

# CPS 10456/1 - Map

115°56'38"E

115°56'42"E

115°56'46"E

31°26'42"S

31°26'42"S

31°26'46"S

31°26'46"S

31°26'49"S

31°26'49"S






115°56'38"E

115°56'42"E

115°56'46"E

## Legend


-  CPS areas applied to clear
-  Land Tenure (LGATE\_226) - SLIP
-  Local Government Authorities

## Roads

-  Minor



0 25 50 75 m



Projection: GDA 2020

1:1,000



GOVERNMENT OF  
WESTERN AUSTRALIA