





# CPS 10477/1 - Context Map



## Legend

-  CPS areas applied to clear
  -  Local Government Authorities
- ### Roads
-  State Highway
  -  Minor



0 0.2 0.4 km



1:8,000

Projection: GDA2020



**GOVERNMENT OF  
WESTERN AUSTRALIA**