

CPS 10504/1 - Context map

115°40'5"E

115°40'26"E

115°40'48"E

115°41'10"E

33°20'31"S

33°20'31"S

33°20'53"S

33°20'53"S

33°21'14"S

33°21'14"S

33°21'36"S

33°21'36"S

33°21'58"S

33°21'58"S





115°40'5"E

115°40'26"E


115°40'48"E


115°41'10"E

Legend

-  CPS areas applied to clear
-  Local Government Authorities

Roads

-  State Highway



Projection: GDA 2020

1:8,000



GOVERNMENT OF
WESTERN AUSTRALIA