

CPS 10504/1 - Map

115°40'28"E

115°40'30"E

115°40'32"E

33°21'14"S

33°21'16"S

33°21'18"S

33°21'14"S

33°21'16"S

33°21'18"S





115°40'28"E

115°40'30"E


115°40'32"E

Legend


-  CPS areas applied to clear
-  Land Tenure (LGATE_226) - SLIP

 Local Government Auth

Roads

-  Main
-  Minor

0 10 20 30 m



Projection: GDA 2020

1:500



GOVERNMENT OF
WESTERN AUSTRALIA