

# CPS 10513/1 - Map

115°56'31"E

115°56'33"E

115°56'34"E

115°56'36"E

32°6'0"S

32°6'1"S

32°6'3"S

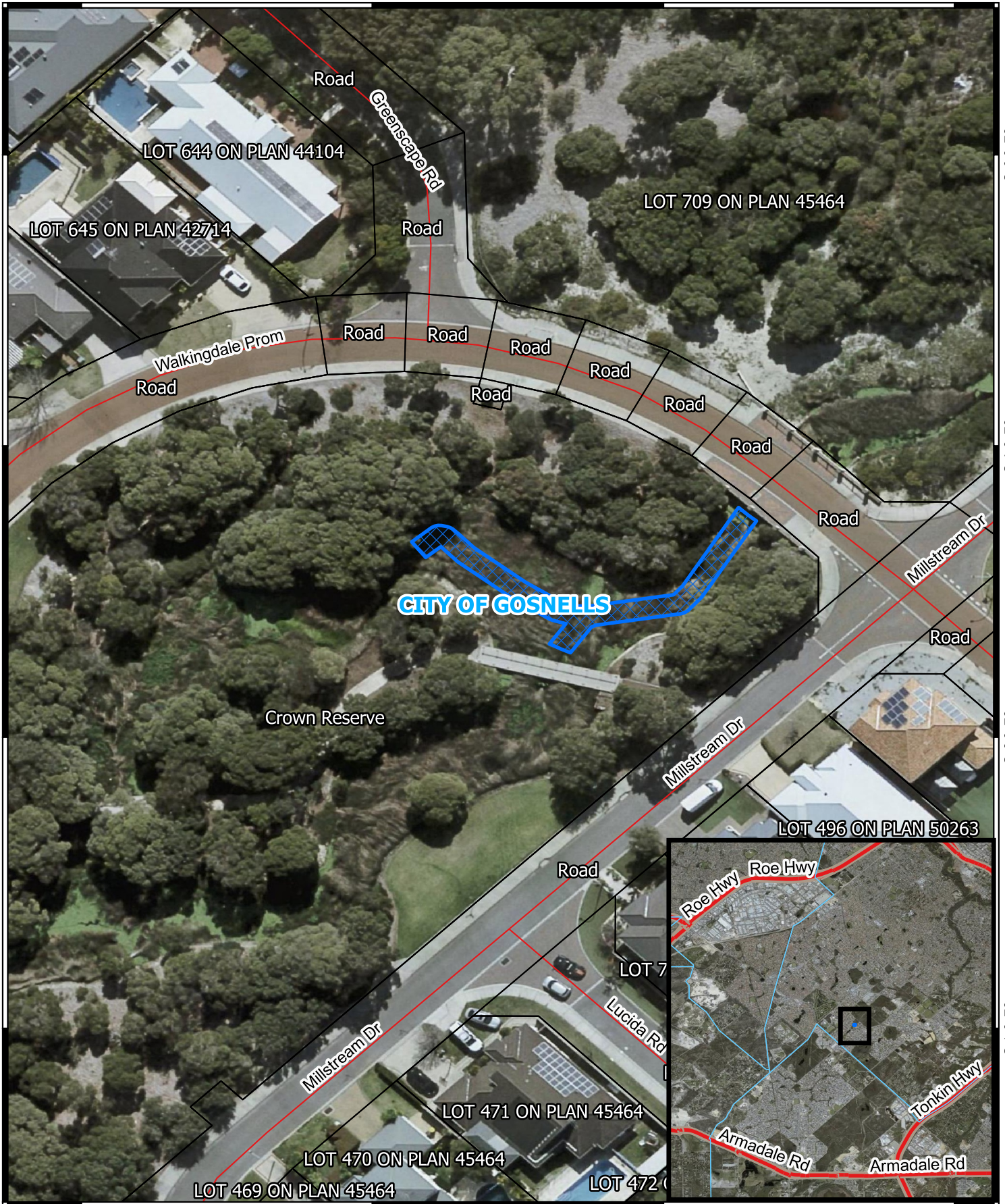
32°6'4"S

32°6'0"S

32°6'1"S

32°6'3"S

32°6'4"S







115°56'31"E


115°56'33"E

115°56'34"E

115°56'36"E

## Legend

-  CPS areas applied to clear
-  Land Tenure (LGATE\_226) - SLIP
-  Local Government Authorities
-  Minor



1:500

Projection: GDA2020



GOVERNMENT OF WESTERN AUSTRALIA