

# CPS 10524/1 - Map B

116°26'24"E

116°26'28"E

31°28'55"S

31°28'59"S

31°29'2"S

31°28'55"S

31°28'59"S




31°29'2"S



116°26'24"E

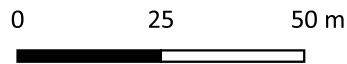

116°26'28"E

## Legend

-  CPS areas applied to clear
-  Land Tenure (LGATE\_226) - SLIP
-  Local Government Authorities

## Roads

-  Main



Projection: GDA 2020

1:1,000



GOVERNMENT OF  
WESTERN AUSTRALIA