

CPS 10539/1 - Context Map

116°45'35"E

116°45'56"E

116°46'17"E

116°46'38"E

116°46'59"E

31°51'34"S

31°51'55"S

31°52'16"S

31°52'36"S

31°52'57"S

31°51'34"S

31°51'55"S

31°52'16"S

31°52'36"S

31°52'57"S



116°45'35"E



116°45'56"E

116°46'17"E


116°46'38"E

116°46'59"E

Legend

-  CPS areas applied to clear
-  Local Government Authorities

Roads

-  Main

0 0.25 0.5 0.75 km



1:10,000

Projection: GDA2020



GOVERNMENT OF
WESTERN AUSTRALIA