

CPS 10539/1 - Map

116.769°E

116.770°E

116.770°E

LOT 523 ON DEPOSITED PLAN 201934

LOT 535 ON DEPOSITED PLAN 154945

LOT 534 ON DEPOSITED PLAN 154945

Lee Cr
Road

Spencers Brook-York Rd
Road

LOT 533 ON DEPOSITED PLAN 154945

Crown Reserve

Road




LOT 532 ON DEPOSITED PLAN 154945

116.769°E

116.770°E


116.770°E

Legend

-  CPS areas applied to clear
-  Land Tenure (LGATE_226) - SLIP
-  Local Government Authorities

Roads

-  Minor



0 7.5 15 m



Projection: GDA 2020

1:500



GOVERNMENT OF
WESTERN AUSTRALIA

31.869°S

31.869°S

31.870°S

31.869°S

31.869°S

31.870°S