

# CPS 10548/1 - Map

121°56'2"E

121°56'6"E

121°56'10"E

121°56'13"E

Unallocated Crown Land

Unallocated Crown Land

LOT 359 ON DEPOSITED PLAN 74359

SHIRE OF BROOME

Pastoral Lease

121°56'2"E

121°56'6"E

121°56'10"E

121°56'13"E

18°26'46"S

18°26'49"S

18°26'53"S

18°26'56"S

18°27'0"S

18°26'46"S




18°26'49"S


18°26'53"S

18°26'56"S

18°27'0"S

## Legend

-  CPS areas applied to clear
-  Land Tenure (LGATE\_226) - SLIP
-  Local Government Authorities



1:1,800

Projection: GDA2020



GOVERNMENT OF  
WESTERN AUSTRALIA