





CPS 10555/1- Map E




Legend

-  CPS areas applied to clear
-  Local Government Authorities
-  Land Tenure (LGATE_226) - SLIP
- Roads**
-  Minor



0 50 100 150 m



Projection: GDA 2020

1:2,000



GOVERNMENT OF
WESTERN AUSTRALIA