

CPS 10556/1 - Map A

115°52'12"E

115°52'30"E

115°52'48"E

115°53'6"E

115°53'24"E

33°50'24"S

33°50'24"S

33°50'42"S

33°50'42"S

33°51'0"S

33°51'0"S

115°52'12"E




115°52'30"E

115°52'48"E

115°53'6"E

115°53'24"E

Legend

-  CPS areas applied to clear
-  Land Tenure (LGATE_226) - SLIP
-  Local Government Authorities

Roads


-  Main



1:6,500

Projection: GDA 2020

0 100 200 300 m



GOVERNMENT OF
WESTERN AUSTRALIA

SHIRE OF DONNYBROOK-BALINGUP

SHIRE OF NANNUP

Balingup-Nannup Rd

Balingup-Nannup Rd