

CPS 10556/1 - Map C

115°57'50"E

115°57'58"E

115°58'5"E

115°58'12"E

115°58'19"E

33°53'28"S

33°53'38"S

33°53'49"S

33°54'0"S

33°53'28"S

33°53'38"S

33°53'49"S

33°54'0"S



115°57'50"E





115°57'58"E


115°58'5"E

115°58'12"E

115°58'19"E

Legend

-  CPS areas applied to clear
 -  Land Tenure (LGATE_226) - SLIP
 -  Local Government Authorities
- Roads**
-  Minor



0 100 200 m



1:4,000

Projection: GDA2020



GOVERNMENT OF WESTERN AUSTRALIA