

CPS 10580/1 - Map

115°40'48"E






31°33'36\"/>




31°33'36\"/>

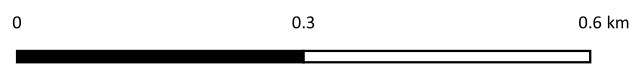
115°40'48"E

Legend

-  CPS areas applied to clear
-  Land Tenure
-  Local Government Authorities

Roads

-  Main
-  Minor
-  Other



1:6,000

Projection: GDA 2020



GOVERNMENT OF WESTERN AUSTRALIA