






# CPS 10592/1 - Context Map

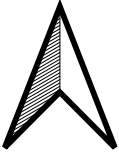


## Legend

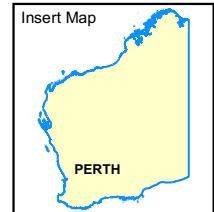
-  CPS areas applied to clear
-  Land Tenure (LGATE\_226) - SLIP
-  Local Government Authorities


## Roads

-  Freeway
-  State Highway



1:100,000  
Projection: GDA2020



 Government of Western Australia  
Department of Water and Environmental Regulation

The Department of Water and Environmental Regulation, acknowledges the following datasets and their custodians in the production of this map:

Clearing Permits Data:  
GeoSpatialDataServiceManager-Current