

CPS 10599/1 - Map

116°12'50"E

116°13'16"E

116°13'41"E

116°14'6"E

34°13'48"S

34°14'6"S

34°14'24"S

34°13'48"S

34°14'6"S

34°14'24"S

116°12'50"E

116°13'16"E

116°13'41"E

116°14'6"E

Shire of Manjimup

Fernhill Rd

Perup Rd




Perup Rd

Fernhill Rd




Fernhill Rd

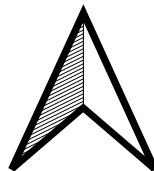
Balbarrup Rd

Legend

-  CPS areas applied to clear
-  Land Tenure (LGATE_226) - SLIP
-  Local Government Authorities

Roads

-  Minor
-  Other
-  Track



0 250 500 m

1:7,500

Projection: GDA2020



Government of Western Australia
Department of Water and Environmental Regulation

The Department of Water and Environmental Regulation, acknowledges the following datasets and their custodians in the production of this map:

Clearing Permits Data:
GeoSpatialDataServiceManager-Current