




CPS 10602/1 - Map A




Legend

-  CPS areas applied to clear
-  Land Tenure
-  Local Government Authorities

Roads

-  Minor



1:1,000

Projection: GDA2020



GOVERNMENT OF
WESTERN AUSTRALIA