

# CPS 10602/1 - Map B

120°54'22"E

120°54'29"E

120°54'36"E

120°54'43"E

33°27'43"S

33°27'43"S

33°27'50"S

33°27'50"S

33°27'58"S

33°27'58"S

33°28'5"S

33°28'5"S

33°28'12"S

33°28'12"S

33°28'19"S

33°28'19"S

LOT 1155 ON DEPOSITED PLAN 211604

LOT 1155 ON DEPOSITED PLAN 211604

Road

River Rd

LOT 1151 ON DEPOSITED PLAN 211602




120°54'22"E

120°54'29"E

120°54'36"E

120°54'43"E

## Legend

-  CPS areas applied to clear
-  Land Tenure
-  Local Government Authorities

## Roads

-  Minor



0 50 100 150 200 250 m



1:3,500

Projection: GDA2020



GOVERNMENT OF  
WESTERN AUSTRALIA