

# CPS 10602/1 - Map C

121°42'0"E

121°43'12"E

121°44'24"E

121°45'36"E




121°42'0"E

121°43'12"E


121°44'24"E

121°45'36"E

## Legend


 CPS areas applied to clear

 Land Tenure

 Local Government Authorities

## Roads

 Minor



1:20,000

Projection: GDA 2020



GOVERNMENT OF  
WESTERN AUSTRALIA