

CPS 10602/1 - Map D

120°56'10"E

120°56'17"E

120°56'24"E

120°56'31"E

120°56'38"E

33°38'2"S

33°38'10"S

33°38'17"S

33°38'24"S

33°38'31"S

33°38'38"S

33°38'2"S

33°38'10"S

33°38'17"S

33°38'24"S

33°38'31"S

33°38'38"S

LOT 873 ON DEPOSITED PLAN 210347

LOT 873 ON DEPOSITED PLAN 210347

LOT 863 ON DEPOSITED PLAN 210345

LOT 872 ON DEPOSITED PLAN 210346

Road

Farmers Rd

SHIRE OF ESPERANCE

120°56'10"E




120°56'17"E

120°56'24"E

120°56'31"E

120°56'38"E

Legend

-  CPS areas applied to clear
-  Land Tenure
-  Local Government Authorities

Roads

-  Minor



0 50 100 150 200 250 m



1:3,500

Projection: GDA2020



GOVERNMENT OF
WESTERN AUSTRALIA