




CPS 10602/1 - Map E



Legend

-  CPS areas applied to clear
-  Land Tenure
-  Local Government Authorities

Roads

-  Minor



1:35,000

Projection: GDA 2020

