




# CPS 10602/2 - Context Map



## LEGEND

-  CPS areas applied to clear
-  Local Government Authorities
-  Roads



0 15 30 45 km

1:795,000  
Projection: GDA2020



Government of Western Australia  
Department of Water and Environmental Regulation

