

CPS 10602/2 - Site A

122°53'44"E

122°53'50"E

122°53'55"E

LOT 152 ON PLAN 8169

Road

Shao Lu Rd

Orleans Rd

Orleans Rd

Shao Lu Rd

Crown Reserve

Road

LOT 153 ON PLAN 8169

Shao Lu Rd

122°53'44"E

122°53'50"E

122°53'55"E





33°43'8"S

33°43'13"S

33°43'8"S

33°43'13"S

LEGEND

-  CPS areas applied to clear
-  Local Government Authorities
-  Land Tenure
-  Roads



0 25 50 75 m

1:2,000
Projection: GDA 2020



Government of Western Australia
Department of Water and Environmental Regulation



PERTH