





# CPS 10602/2 - Site B



## LEGEND

-  CPS areas applied to clear
-  Local Government Authorities
-  Land Tenure
-  Roads



0 50 100 150 m

1:5,000  
Projection: GDA 2020



Government of Western Australia  
Department of Water and Environmental Regulation



PERTH