


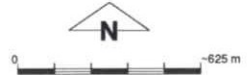
# Plan 1061/1 - Map A



## LEGEND

- Road Centrelines - DLI 1/5/04
- Cadastre - DLI 1/12/05
- Clearing Instruments\_1
- Areas Approved to Clear

Hyden 1.2m Orthomosaic - DOLA 98



Scale 1:24800  
(Approximate when reproduced at A4)

Geocentric Datum Australia 1994

Note: the data in this map have not been projected. This may result in geometric distortion or measurement inaccuracies.

for *Decl E.J. Morgan* Date 18.5.06  
Paul Rosair

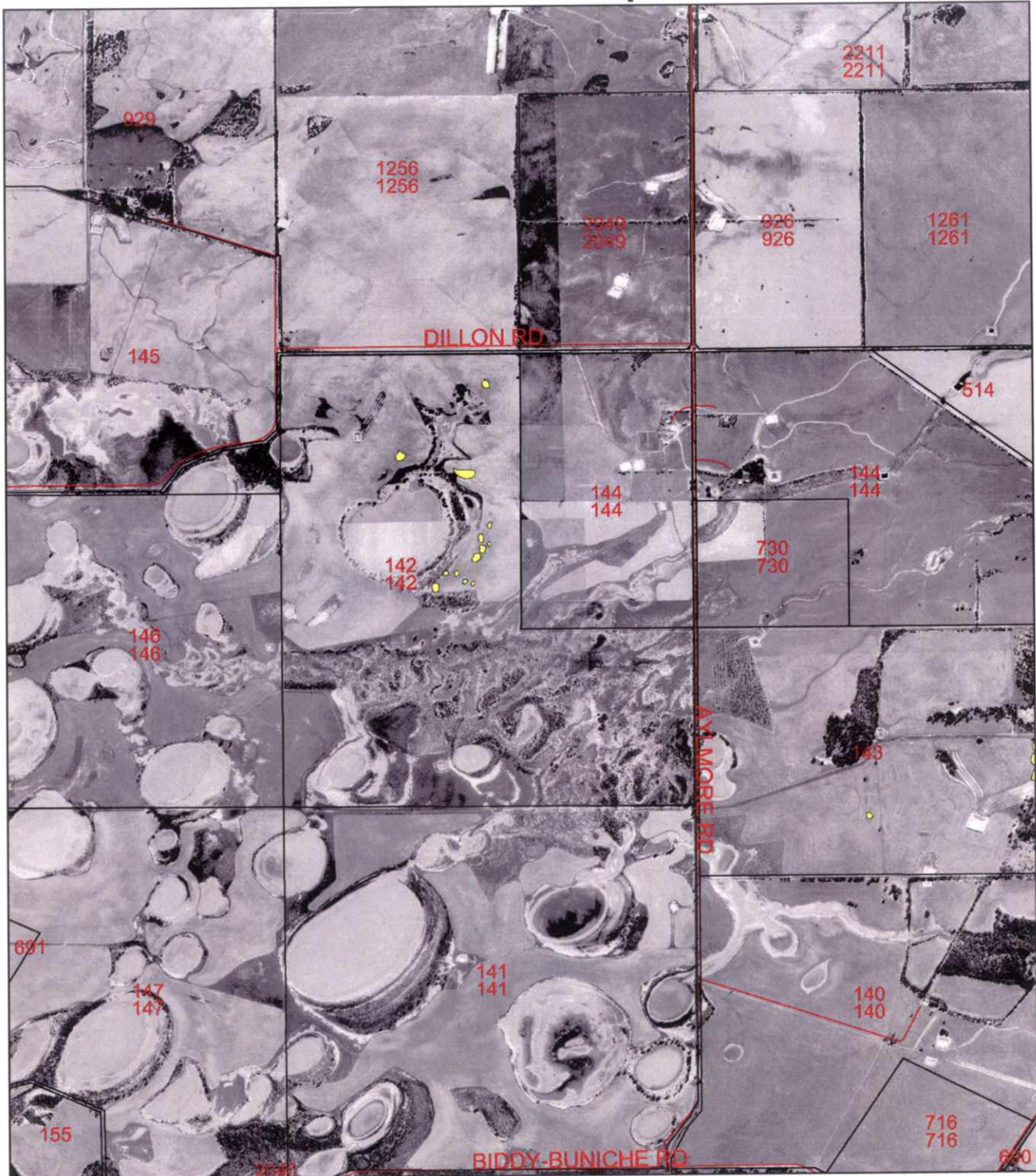
Officer with delegated authority under Section 20 of the Environmental Protection Act 1986

Information derived from this map should be confirmed with the data custodian acknowledged by the agency acronym in the legend.







WA Crown Copyright 2002

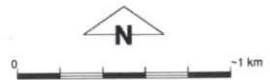
# Plan 1061/1 - Map B



## LEGEND

-  Road Centrelines - DLI 1/5/04
-  Cadastre - DLI 1/12/05
-  Clearing Instruments\_1
-  Areas Approved to Clear

Hyden 1.2m Orthomosaic - DOLA 98



Scale 1:34033  
(Approximate when reproduced at A4)

Geocentric Datum Australia 1994

*Note: the data in this map have not been projected. This may result in geometric distortion or measurement inaccuracies.*


*David E. J. Morgan* Date 18.5.06  
for Paul Rosair

Officer with delegated authority under Section 20 of the Environmental Protection Act 1986




Information derived from this map should be confirmed with the data custodian acknowledged by the agency acronym in the legend.



# Plan 1061/1 - Map C



## LEGEND

-  Road Centrelines - DLI 1/5/04
-  Cadastre - DLI 1/12/05 Clearing Instruments\_1
-  Areas Approved to Clear

Hyden 1.2m Orthomosaic - DOLA 98



Scale 1:35860  
(Approximate when reproduced at A4)

Geocentric Datum Australia 1994

Note: the data in this map have not been projected. This may result in geometric distortion or measurement inaccuracies.

*Paul Rosair* Date 18.5.06  
 Paul Rosair

Officer with delegated authority under Section 20 of the Environmental Protection Act 1986

Information derived from this map should be confirmed with the data custodian acknowledged by the agency acronym in the legend.