

CPS 10612/1 - Map

119°24'0"E

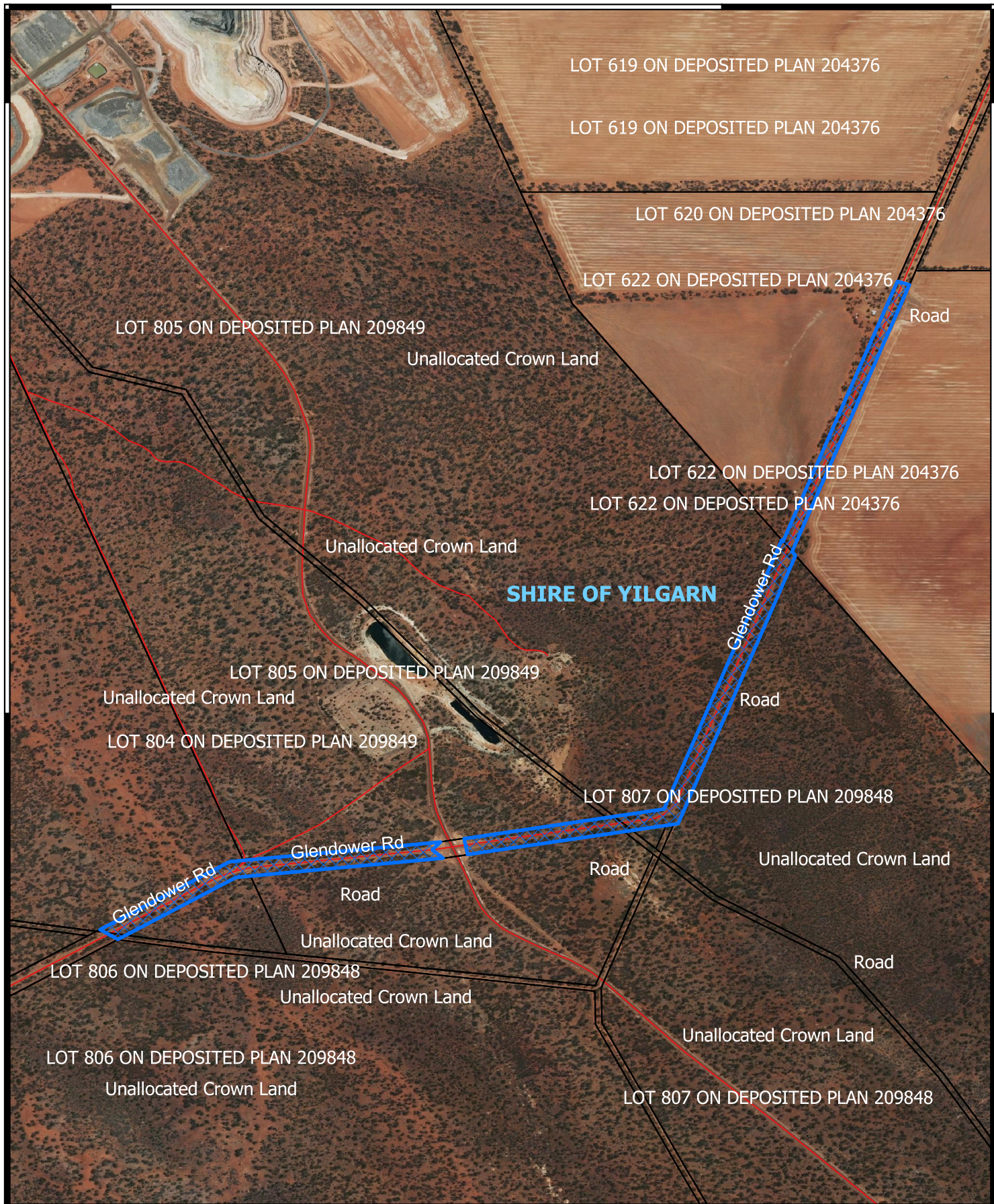
119°25'12"E

31°19'12"S

31°19'12"S

31°20'24"S




31°20'24"S



119°24'0"E


119°25'12"E

Legend

-  CPS areas applied to clear
-  Land Tenure
-  Local Government Authorities

Roads

-  Minor



1:12,000

Projection: GDA2020

