





CPS 10620/1 - Context Map




Legend

-  CPS areas applied to clear
-  Local Government Authorities

Roads

-  State Highway
-  Main



1:160,000

Projection: GDA 2020



GOVERNMENT OF
WESTERN AUSTRALIA