

CPS 10622/1 - Map

115°55'28"E

115°55'31"E

115°55'35"E

LOT 457 ON DEPOSITED PLAN 408963

Road

34°27'53"S

34°27'53"S

34°27'56"S

34°27'56"S

34°27'59"S

34°27'59"S

34°28'2"S

34°28'2"S

115°55'28"E

115°55'31"E

115°55'35"E

LOT 5073 ON DEPOSITED PLAN 229257

Crown Reserve

Road

SHIRE OF MANJIMUP

Unallocated Crown Land

Crown Reserve





Road

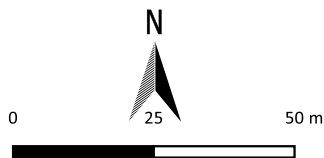
Road

Crown Reserve

Crown Reserve

Legend

-  CPS areas applied to clear
-  Local Government Authorities
-  Roads
-  Land Tenure



Projection: GDA2020



GOVERNMENT OF
WESTERN AUSTRALIA