




CPS 10625/1 - Map



Legend

-  CPS areas applied to clear
-  Land Tenure
-  Local Government Authorities



0 10 20 30 40 50 m



1:500

Projection: GDA2020



GOVERNMENT OF
WESTERN AUSTRALIA