

CPS 10620/1 - Map

115°54'0"E

115°54'18"E

115°54'36"E

31°57'0"S

31°57'0"S

31°57'18"S

31°57'18"S






115°54'0"E


115°54'18"E

115°54'36"E

Legend

-  CPS areas applied to clear
-  Land Tenure
-  Local Government Authorities

Roads

-  Freeway
-  National Highway
-  Minor



0 100 200 300 400 500 m



1:4,000

Projection: GDA 2020



GOVERNMENT OF WESTERN AUSTRALIA