



# Draft Plan 1064/2



## LEGEND

Cleaning Instruments

-  Areas Approved to Clear
-  Road Centrelines - DLI 1/5/04




0 -500 m

Scale 1:19857

(Approximate when reproduced at A4)

Geocentric Datum Australia 1994

Note: the data in this map have not been projected. This may result in geometric distortion or measurement inaccuracies.

 Date 9/8/17

Information derived from this map should be confirmed with the data custodian acknowledged by the agency acronym in the legend.



Department of Environment

WA Crown Copyright 2002

\* Project Data. This data has not been quality assured. Please contact map author for details.