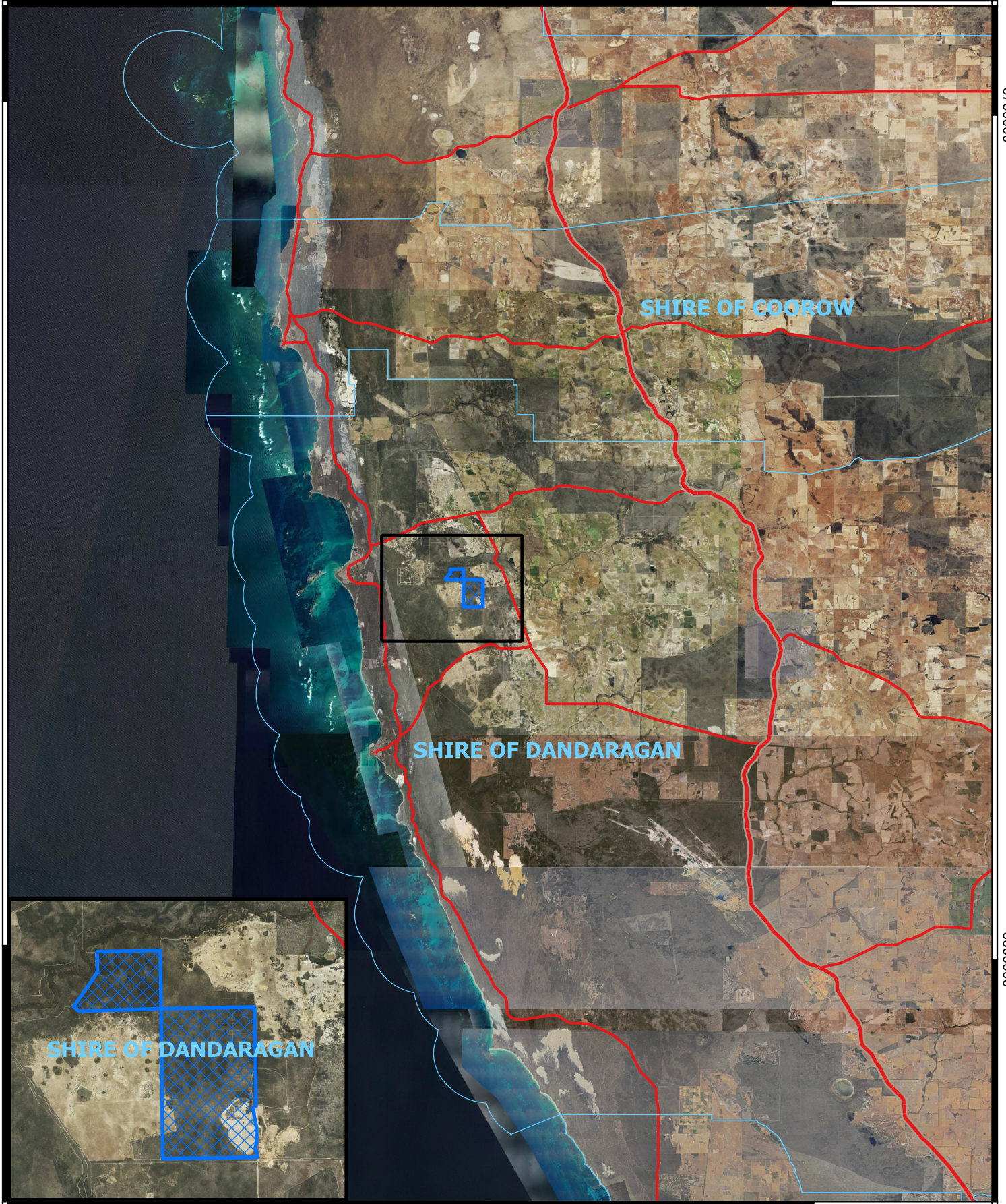


# CPS 10651/1 - Context Map

360000

6700000

6700000






6600000

6600000

360000

## Legend

-  CPS areas applied to clear
-  Local Government Authorities
-  Roads

N

0 5 10 15 km



1:400,000

Projection: GDA2020



GOVERNMENT OF  
WESTERN AUSTRALIA