

# CPS 10665/1 - Context Map

116°0'0"E

116°2'24"E

32°2'24"S

32°2'24"S

32°4'48"S





32°4'48"S

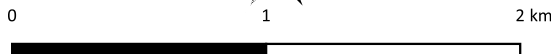
116°0'0"E

116°2'24"E



## Legend

-  CPS areas applied to clear
-  Local Government Authorities
-  Roads
-  Land Tenure



1:22,500

Projection: GDA2020



GOVERNMENT OF  
WESTERN AUSTRALIA