

CPS 10678/1 - Context map

117°30'0"E

118°0'0"E

118°30'0"E

119°0'0"E

119°30'0"E

20°0'0"S

20°0'0"S

20°30'0"S

20°30'0"S

21°0'0"S

21°0'0"S

21°30'0"S

21°30'0"S

22°0'0"S

22°0'0"S

22°30'0"S

22°30'0"S

117°30'0"E

118°0'0"E

118°30'0"E



119°0'0"E

119°30'0"E



CITY OF KARRATHA


SHBURTON

Legend

-  CPS areas applied to clear
-  Local Government Authorities

Roads

-  National Highway
-  State Highway



0 10 20 30 40 km



Projection: GDA 2020

1:1,000,000



GOVERNMENT OF
WESTERN AUSTRALIA