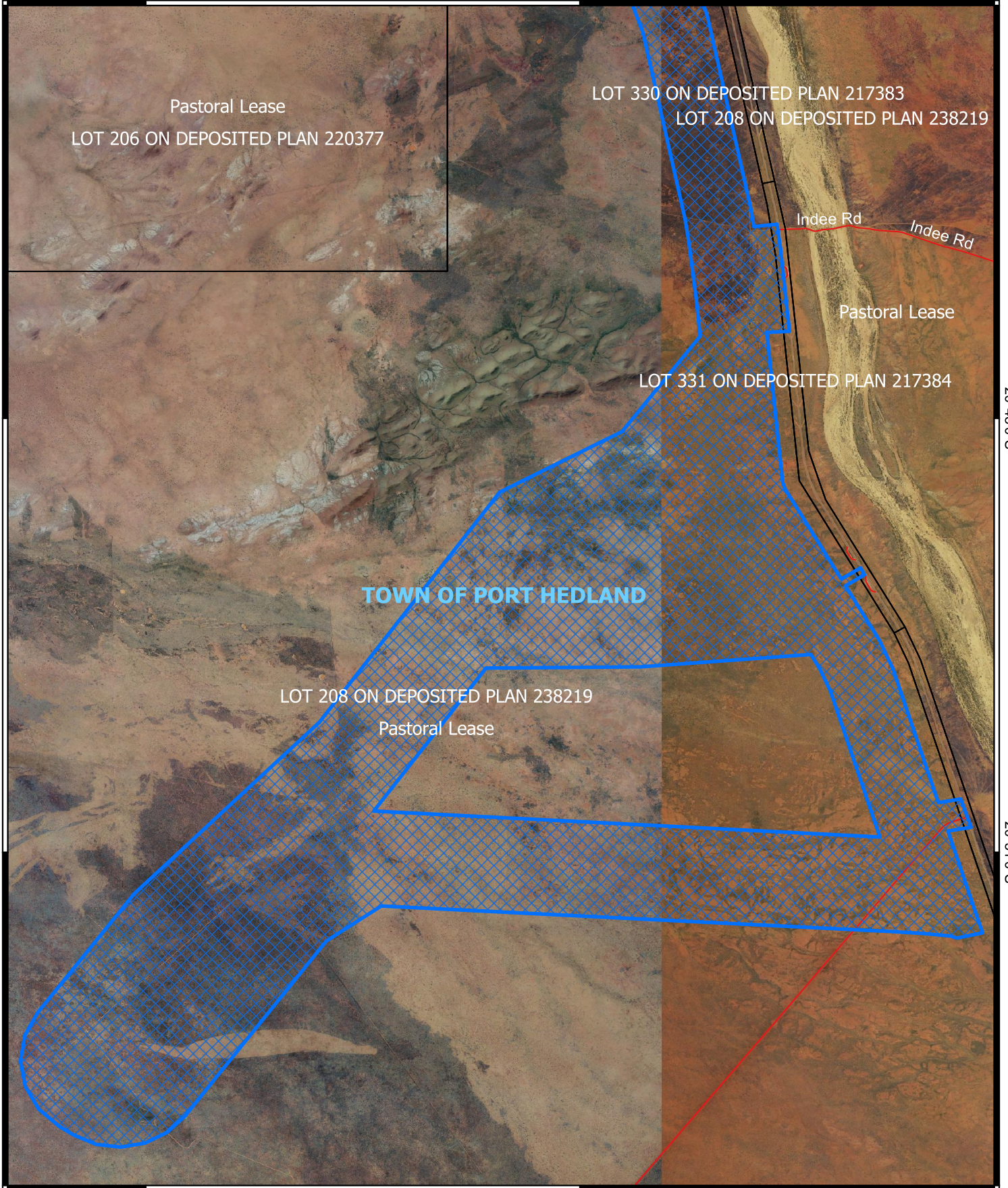


CPS 10678/1 - Map E

118°27'0"E




118°30'0"E



118°27'0"E

118°30'0"E

Legend

-  CPS areas applied to clear
-  Land Tenure (LGATE_226) - SLIP
-  Local Government Authorities

Roads

-  Minor



0 750 1,500 m



Projection: GDA 2020

1:50,000



GOVERNMENT OF
WESTERN AUSTRALIA