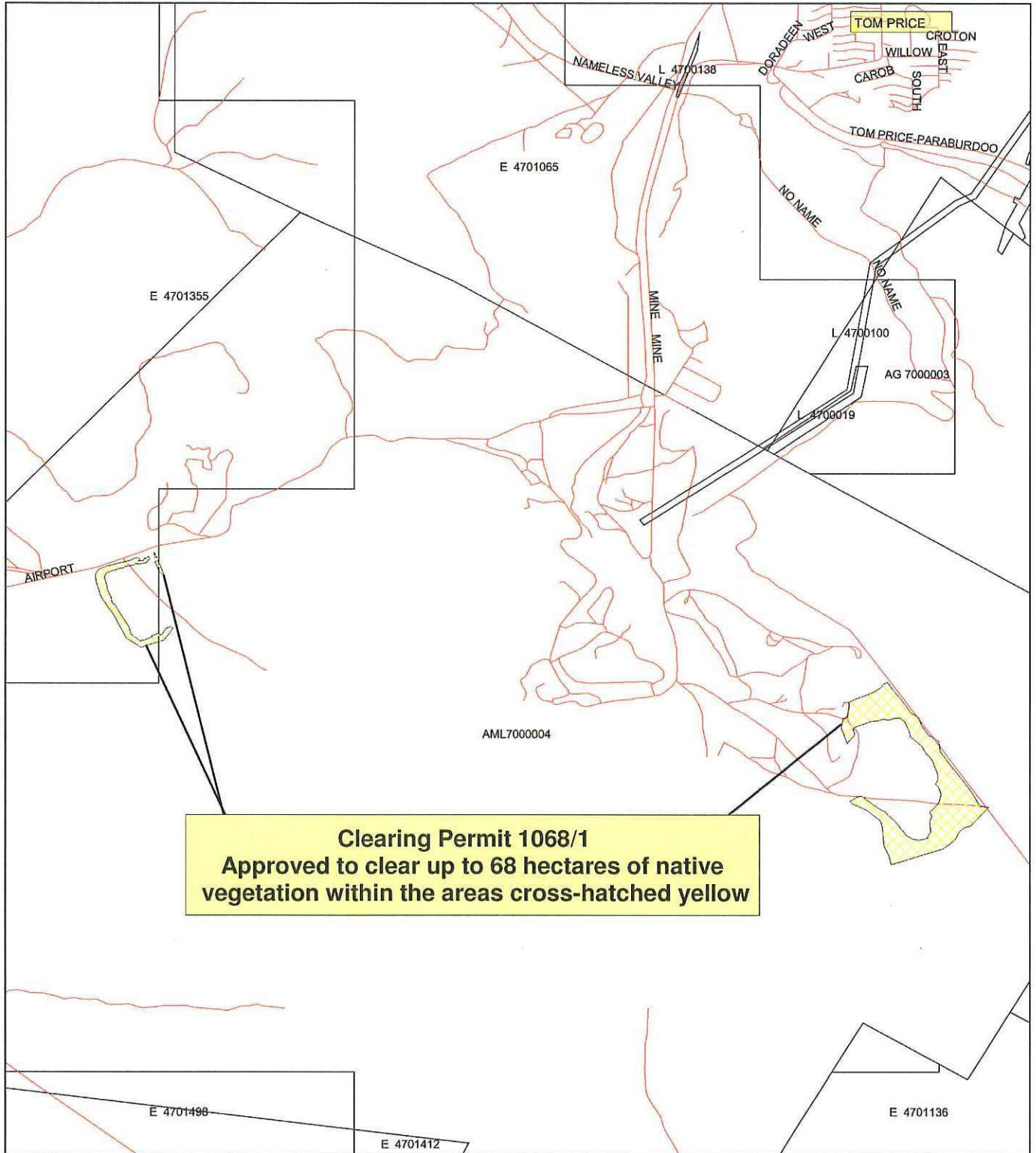




# PLAN 1068/1




**Clearing Permit 1068/1**  
**Approved to clear up to 68 hectares of native**  
**vegetation within the areas cross-hatched yellow**

<b>LEGEND</b>		  Scale 1:50000 (Approximate when reproduced at A4) Geocentric Datum Australia 1994 Note: the data in this map have not been projected. This may result in geometric distortion or measurement inaccuracies.
<ul style="list-style-type: none"> <li><span style="border: 1px solid black; display: inline-block; width: 15px; height: 10px; margin-right: 5px;"></span> Mining Tenements - DOIR</li> <li><span style="border-bottom: 1px solid black; width: 20px; margin-right: 5px;"></span> Road Centrelines - DLI 1/5/04</li> <li><span style="border: 1px solid black; display: inline-block; width: 15px; height: 10px; margin-right: 5px;"></span> Cadastre - DLI</li> <li><span style="background-color: yellow; border: 1px solid black; display: inline-block; width: 15px; height: 10px; margin-right: 5px;"></span> Towns - DLI 8/04</li> <li>Clearing Instruments</li> <li>(cont)</li> </ul>	<ul style="list-style-type: none"> <li><span style="background-color: yellow; border: 1px solid black; display: inline-block; width: 15px; height: 10px; margin-right: 5px;"></span> Areas Applied to Clear</li> <li><span style="border: 1px solid black; display: inline-block; width: 15px; height: 10px; margin-right: 5px;"></span> Areas Subject to Conditions</li> <li><span style="background-color: yellow; border: 1px solid black; display: inline-block; width: 15px; height: 10px; margin-right: 5px;"></span> Areas Approved to Clear</li> </ul>	

..... Date **7/9/06**

*Graham Gobby*  
 Officer with delegated authority under Section 20 of  
 the Environmental Protection Act 1986

Information derived from this map should be  
 confirmed with the data custodian acknowledged  
 by the agency acronym in the legend.

  
 WA Crown Copyright 2002